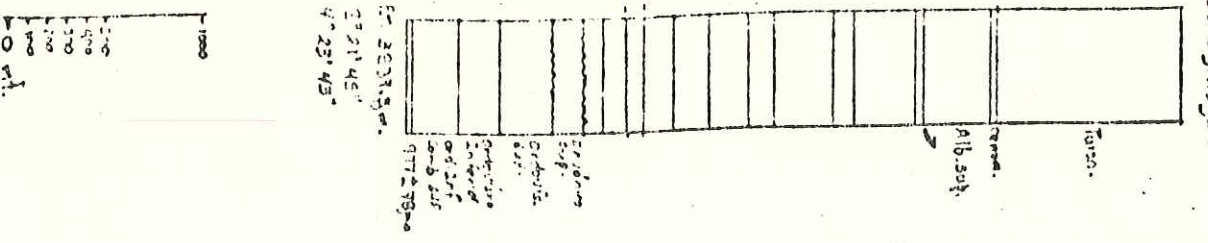
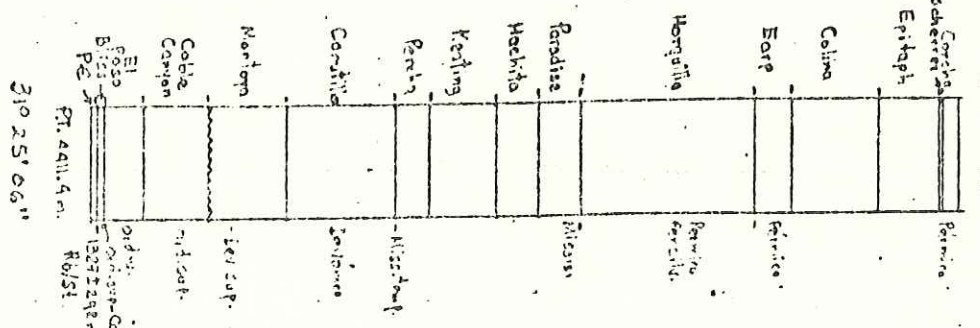


29 Ojinaga 1

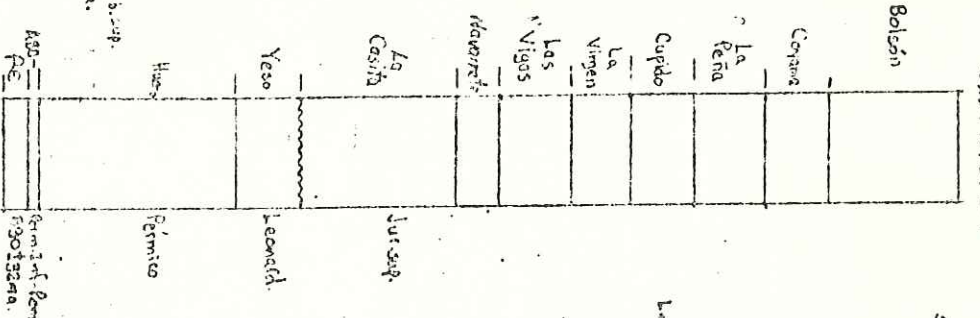


cont. 1:40,000

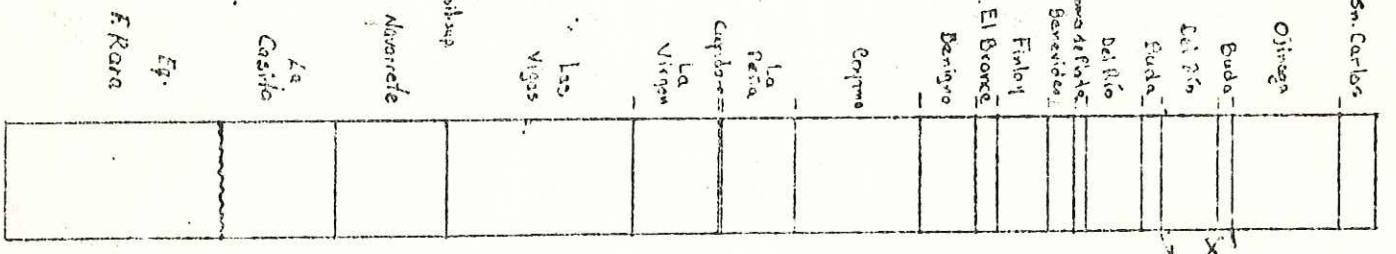
Pozo Chinos 1



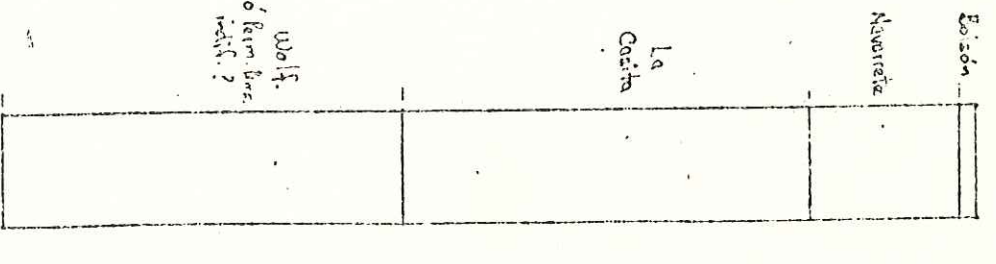
Pozo Novotas 1



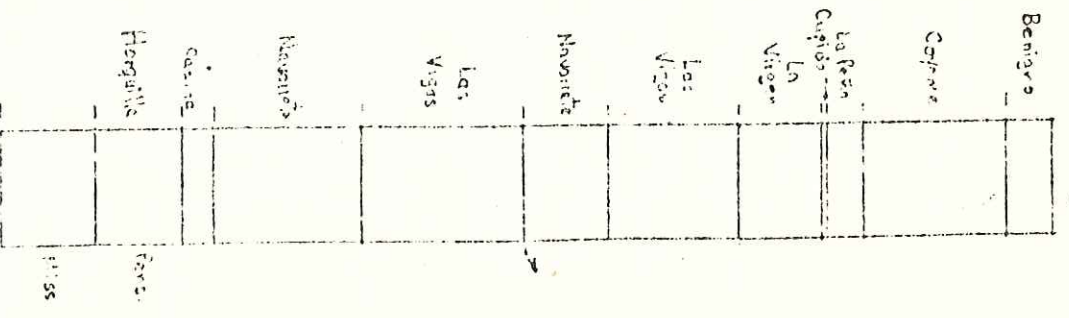
Pozo Menonita 1



Pozo Preciado 1



Pozo Matijeros 1



PT. 7060m

P.T. 5000m

319° 21' 47"  
105° 26' 23"

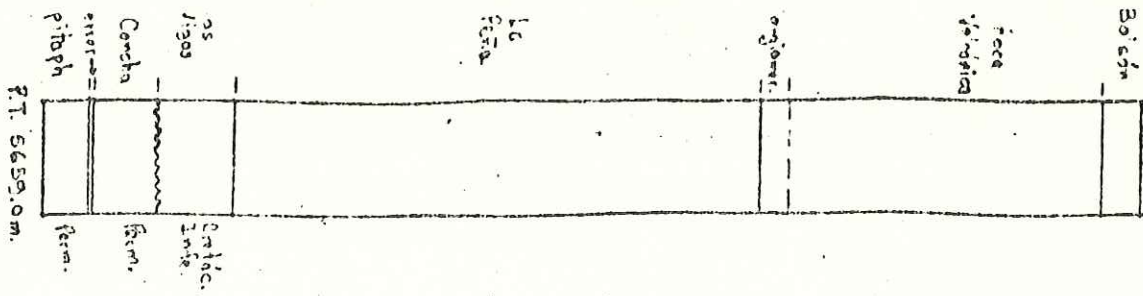
P.T. 5200m

290° 00' 15"  
104° 41' 11"

Escala Vertical 1:40,000

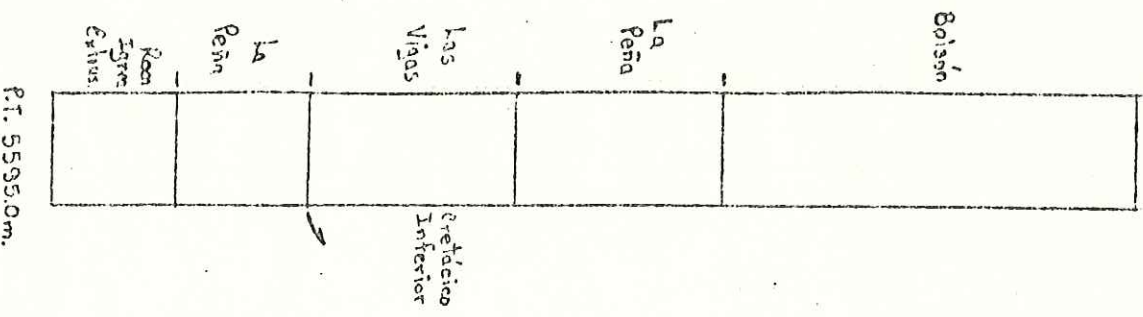
105° 57' 08"  
30° 16' 18.5"

Pozo Espía-1



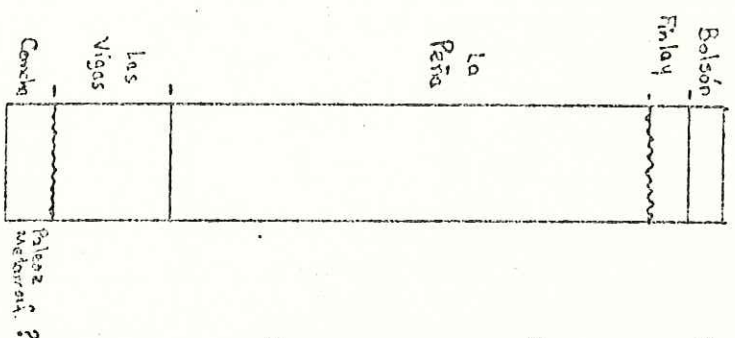
31° 22' 57"  
107° 58' 35"

Pozo Cavello-1



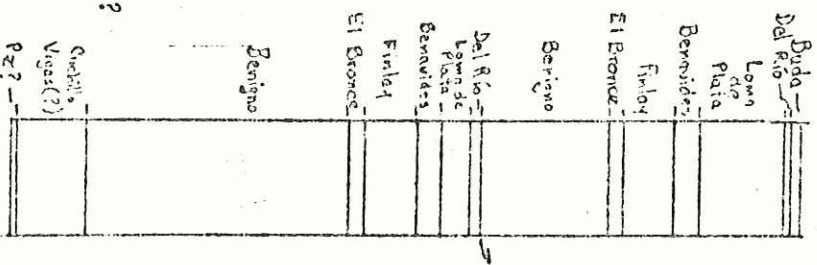
31° 30' 39"  
108° 07' 13"

Pozo Ascención-1



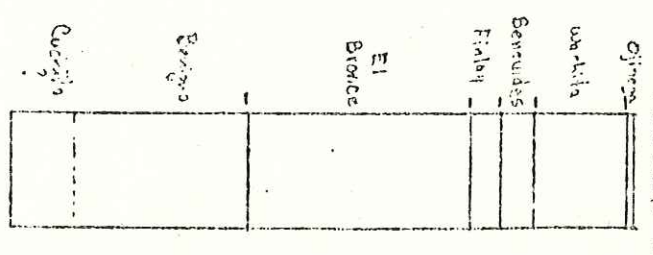
31° 08' 21"  
104° 51' 24"

Pozo Chafco-2



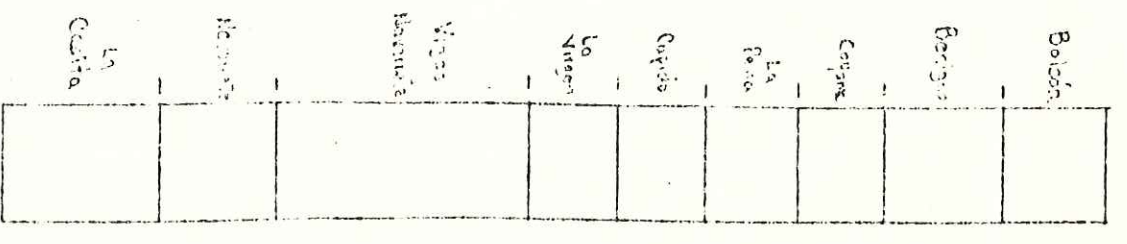
29° 35' 59"  
104° 41' 01"

Pozo Chafco-1




29° 17' 52"  
104° 24' 10"

Pozo Enfillo-1

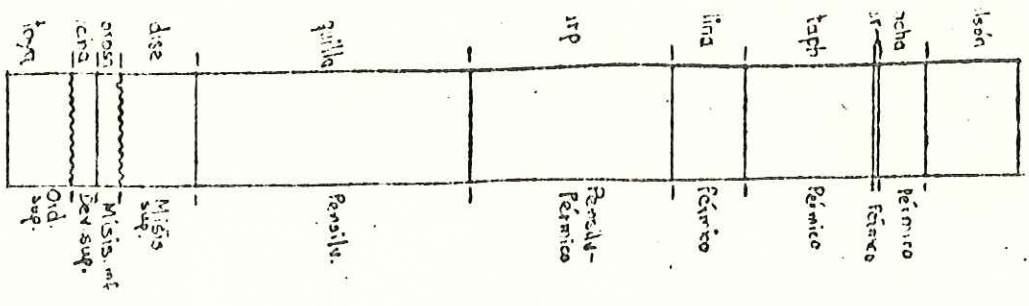


31° 21' 50"  
106° 55' 57"



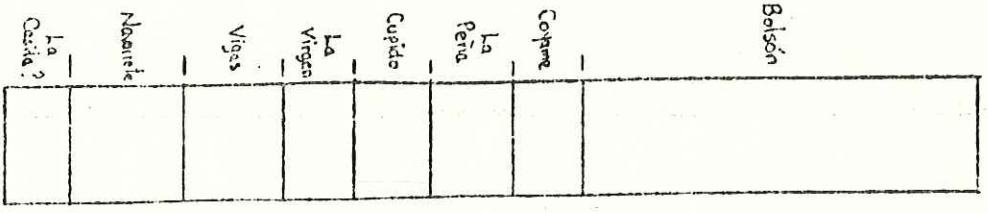
Esc. Vertical 1:40,000

**POZO CENTAURO-1**



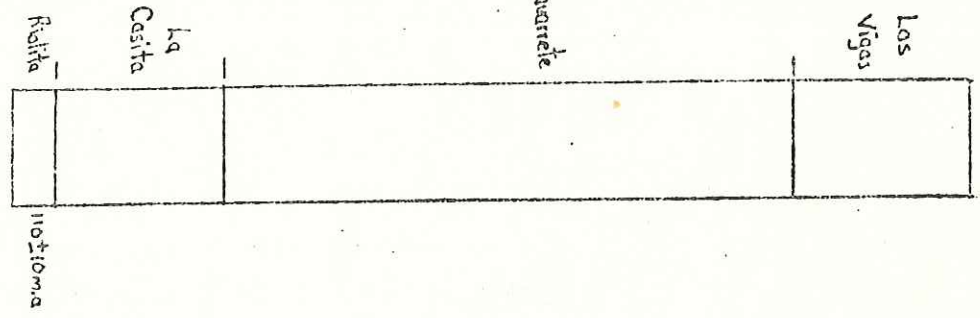
P.T. 5150.0m.  
 31° 11' 30"  
 106° 11' 01"

**POZO BANCO DE LUCERO-1**



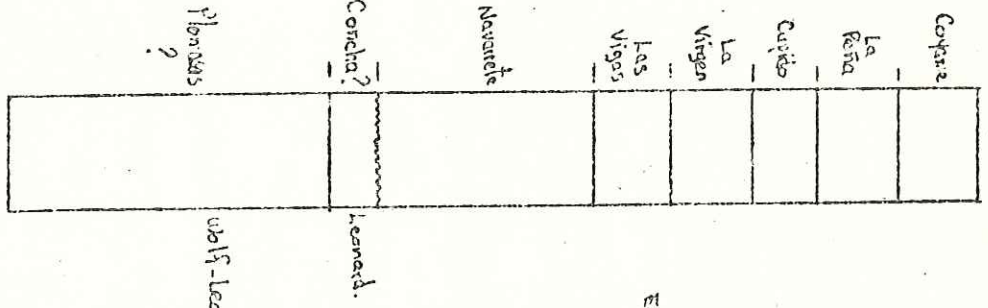
P.T. 5000.0m.  
 30° 48' 12"  
 106° 35' 14"

**POZO HUESO**



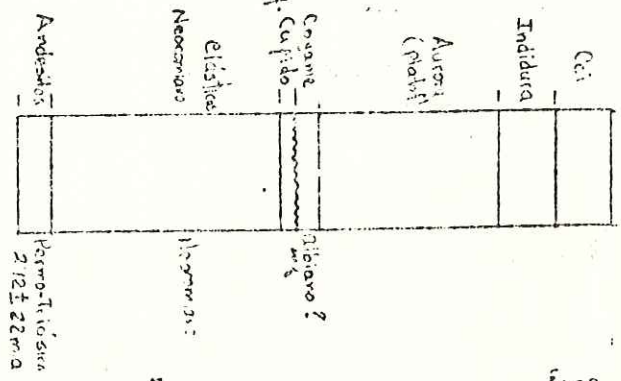
P.T. 4918.0m.  
 30° 08' 12"  
 105° 17' 25"

**POZO VILLA AHUMADA-1**




P.T. 5000.0m.  
 30° 30' 41"  
 106° 50' 42"

**POZO TAJAMURRA-1**




P.T. 2998.0m.  
 27° 01' 40"  
 103° 27' 40"

**POZO JARQUE-1**




P.T. 5210m.  
 31° 42' 53"  
 106° 35' 49"

**POZO AGRISE-1**



28° 53' 23"  
 104° 44' 19"

*thickener*



What are the locations (lat. - long.)  
of the following PEMEX wells?

J. Charreras 105°10' - 28°50'

Pozo Mapami 1 104°15' 26°25'

Pozo Parral 1 105°10' 26°20'

Pozo Pecten 1 101°20' 26°45'

Pozo Menchaca 1A 101°55' 27°10'

Pozo Leona 1 101°20' 28°10'

Pozo Inca 1 101°50' 28°05'

Pozo Palau 1 101°25' 27°50'

Sierra del ~~Fuste~~ Fuste 102°46' 27°30'

FUSTE!

Given by Ing. J. Alfonso Zwanzinger  
Nov. 30 1989.